


| | | | |
|------|-----------|---------------|------|
| VER. | AMENDMENT | AUTHORISED BY | DATE |
| | | | |



TYPE FREEHOLD S.S.A. NO

PURPOSE SUBDIVISION

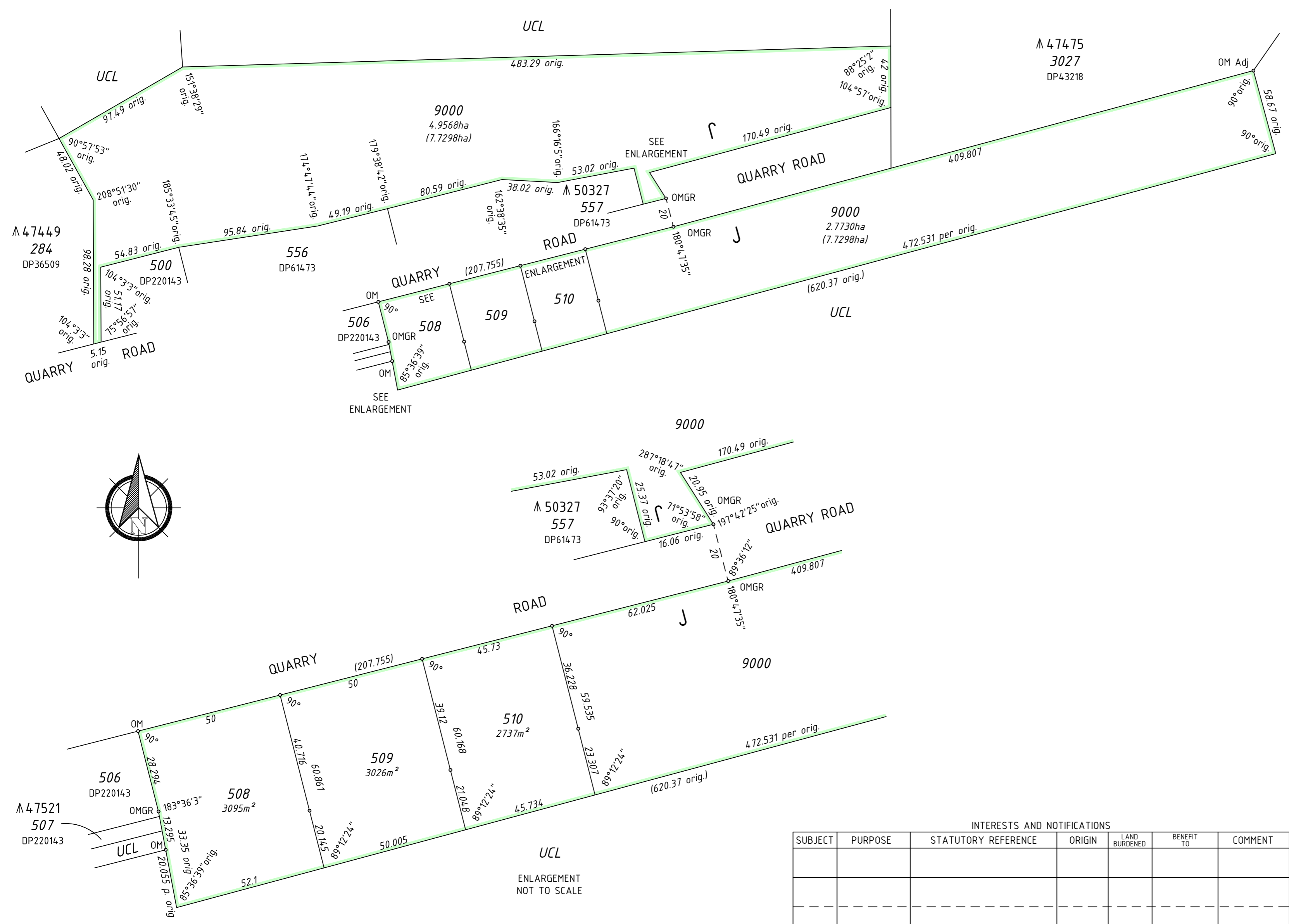
PLAN OF
LOTS 508-510 INC AND LOT 9000

FORMER TENURE
LOT 555 ON DP61473 C/T 2726-366

LOCAL AUTHORITY
SHIRE OF CHRISTMAS ISLAND

LOCALITY
CHRISTMAS ISLAND

D.O.L. FILE



FIELD RECORD 139189

SURVEYOR'S CERTIFICATE - REG 54
I, G HOSKINS
hereby certify that this plan is accurate and is a correct representation of the -
(a) *survey; and/or
(b) *calculations from measurements recorded in the field records,
[* delete if inapplicable]
undertaken for the purposes of this plan and that it complies with the relevant written law(s) in relation to which it is lodged.

2016.12.05 09:01:11 +08'00'

LICENSED SURVEYOR DATE

LOGGED

8-Dec-16 \$554.50 20638478
DATE FEE PAID ASSESS No.

I.S.C.

EXAMINED 24-Feb-2017
DATE

WESTERN AUSTRALIAN PLANNING COMMISSION
FILE 148244
2102-10W-10

Delegated under S.16 P&D Act 2005 DATE

IN ORDER FOR DEALINGS
SUBJECT TO

FOR INSPECTOR OF PLANS AND SURVEYS DATE

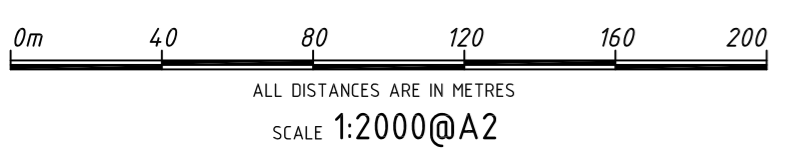
APPROVED

INSPECTOR OF PLANS AND SURVEYS DATE
(S. 18 Licensed Surveyors Act 1909)



DEPOSITED PLAN
410358
SHEET 1 OF 1 SHEETS
VERSION 1

| INTERESTS AND NOTIFICATIONS | | | | | | |
|-----------------------------|---------|---------------------|--------|---------------|------------|---------|
| SUBJECT | PURPOSE | STATUTORY REFERENCE | ORIGIN | LAND BURDENED | BENEFIT TO | COMMENT |
| | | | | | | |
| | | | | | | |
| | | | | | | |



HELD BY LANDGATE IN DIGITAL FORMAT ONLY

DRAWING NUMBER B&M- 12266